

File name: \\NA.AECOM\NET\COM\PLANS\ENGLAND\JULIAN\HEDBL1\LEGACY\IEDBL1\FP001\UFLUOBS\PR-384133_KILDARE-NEWBRIDGE-TOWN900_CAD_GIS906_LA01_MODEL606994179_ACM-XX-00-LA-00001_SECTIONS.DWG
 Last saved by: BHATDI | Last Printed: 2024-01-15
 Project Management Initials: Designer: AS Checked: DB Approved: ROC ISO A1 594mm x 841mm

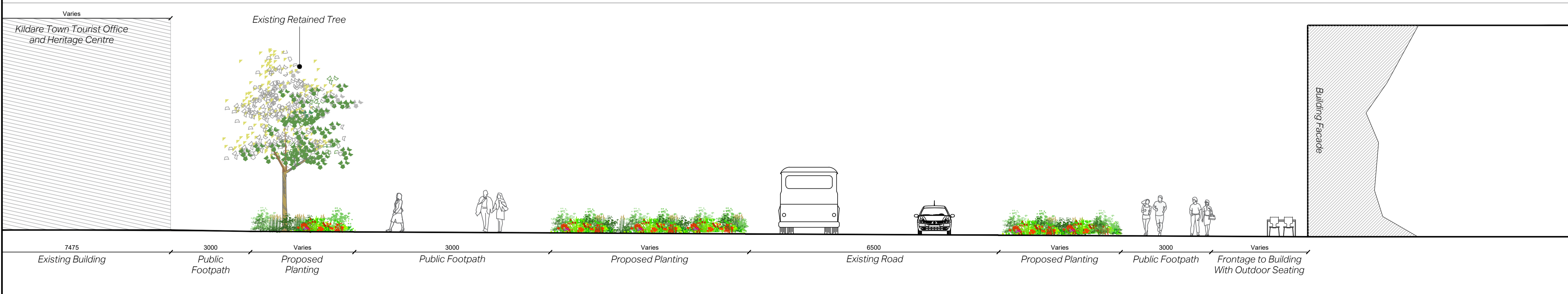
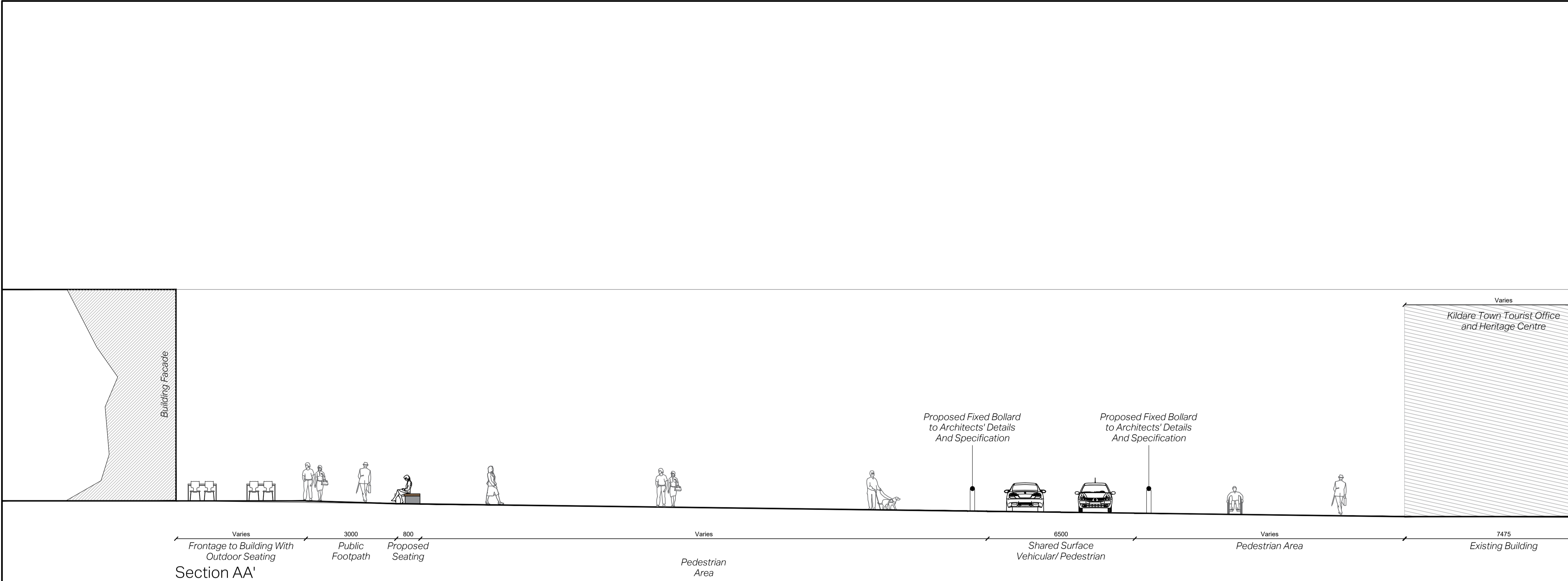


PROJECT
KILDARE MARKET SQUARE

CLIENT
KILDARE CO. COUNCIL
 Devoy Park, Naas Co. Kildare
 W91 X77F
 045980200 tel
<https://kildare.ie/countycouncil/index.html>

CONSULTANT
 AECOM
 24 Hatch Street Lower, Saint Kevin's
 Dublin, Ireland, D02 TY88
 +353 (0) 1 676 3671
<https://aecom.com/>

LEGEND

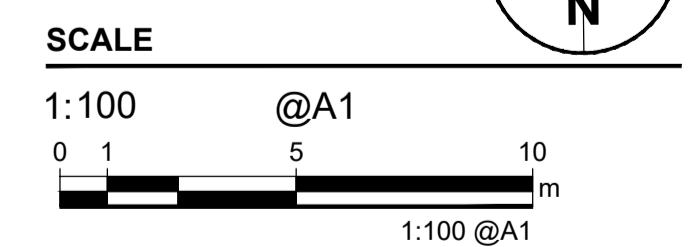


ISSUE/REVISION

I/R	DATE	DESCRIPTION
03	15/01/24	ISSUE FOR PART 8
02	18/12/2023	ISSUE FOR PART 8
01	15/08/23	DRAFT PART 8 DOCUMENTATION

KEY PLAN

FOR INFORMATION ONLY



PROJECT NUMBER

60685761

SHEET TITLE

LANDSCAPE CROSS SECTION
 Sheet 1

SHEET NUMBER

60594179-SHT-30-0000-L-3000

NOTE:
 For planting, refer to drawings KMS-ACM-XX-00-DR-LA-20-1000

This drawing has been prepared for the use of AECOM's client. It may not be used, modified, reproduced or relied upon by third parties, except as agreed by AECOM or as required by law. AECOM accepts no responsibility, and denies any liability whatsoever, to any party that uses or relies on this drawing without AECOM's express written consent. Do not scale this document. All measurements must be obtained from the stated dimensions.